

PLATTE COUNTY BOARD OF ELECTION COMMISSIONERS

STATE OF MISSOURI)
)
COUNTY OF PLATTE)


We, Edward P. Davis, Stephen Foster, Bruce E. Kerr, and Kurt Killen being qualified voters of Platte County and per Statute section 115.499(1) RSMo 1986, the Verification Board, hereby certify the attached results are a true, correct and complete abstract of all votes cast in said County at the Primary election held on August 4, 2020, as shown by the returns made to the Board of Election Commissioners Office by the various and respective precincts, and the absentee ballots, for the said election on all issues and questions submitted thereon.

IN TESTIMONY WHEREOF, we hereunto subscribe our signatures.



Democratic Board Member


Democratic Board Member



Republican Board Member


Republican Board Member

Subscribed and Sworn to before me this 7th day of August, 2020.


Director of Elections


Director of Elections



Jurisdiction Wide	Turnout			Governor (Republican)									
	Reg. Voters	Ballots Cast	% Turnout	Reg. Voters	Total Votes	Raleigh Ritter	Mike Parson	James W. (Jim) Neely	Sandra McDowell				
01 Riverside / 03 Northmoor	2849	688	24.15%	2849	329	16	4.86%	228	69.30%	27	8.21%	58	17.63%
02 Prairie Point / 32 Tiffany Springs	4172	1079	25.86%	4172	411	29	7.06%	287	69.83%	32	7.79%	63	15.33%
04 Houston Lake / 37 Southeast	3889	949	24.40%	3889	416	17	4.09%	294	70.67%	33	7.93%	72	17.31%
05 Parkville	4610	1292	28.03%	4610	667	23	3.50%	516	78.54%	39	5.94%	79	12.02%
06 Par 4	3524	864	24.52%	3524	399	13	3.26%	300	75.19%	32	8.02%	54	13.53%
07 Platte Hills / 15 Hampton East	2245	648	28.86%	2245	325	14	4.31%	240	73.85%	28	8.62%	43	13.23%
08 Platte Woods / 36 Park Hill	1659	502	30.26%	1659	205	10	4.88%	142	69.27%	19	9.27%	34	16.59%
09 Lake Waukomis	747	334	44.71%	747	157	7	4.46%	123	78.34%	8	5.10%	19	12.10%
10 Weatherby Lake	1617	614	37.97%	1617	288	8	2.78%	224	77.78%	16	5.56%	40	13.89%
11 Embassy	1479	522	35.29%	1479	223	13	5.83%	170	76.23%	13	5.83%	27	12.11%
12 Farley	467	197	42.18%	467	129	3	2.33%	97	75.19%	5	3.88%	24	18.60%
13 Hampton West	2899	803	27.70%	2899	450	20	4.48%	341	75.78%	28	6.22%	61	13.56%
14 Platte City	2550	625	24.51%	2550	363	10	2.75%	264	72.73%	29	7.99%	60	16.53%
16 Beverly / 17 Tracy / 28 Settles Station	732	233	31.83%	732	155	9	5.81%	115	74.19%	13	8.39%	18	11.61%
18/19 Weston et al	2245	695	30.96%	2245	378	24	6.35%	271	71.69%	31	8.20%	52	13.76%
23 New Market / 24 Dearborn	782	249	31.84%	782	167	2	1.20%	135	80.84%	15	8.98%	15	8.98%
25 Edgerton / 26 Ridgely	1129	353	31.27%	1129	246	12	4.88%	205	83.33%	11	4.47%	18	7.32%
27 Camden Point	634	190	29.97%	634	127	9	7.09%	102	80.31%	7	5.51%	9	7.09%
29 Hoover / 43 Shiloh	2110	640	30.33%	2110	439	9	2.05%	328	74.72%	38	8.66%	64	14.58%
30 Ferrelview/31 Mid-Continent/33 Linkville	1840	444	24.13%	1840	235	8	3.40%	183	77.87%	13	5.53%	31	13.19%
34 Barry East	3306	865	26.16%	3306	397	18	4.53%	306	77.08%	21	5.29%	52	13.10%
35 Northern Heights	2691	791	29.39%	2691	367	17	4.63%	253	68.94%	38	10.35%	59	16.08%
38 Line Creek	3013	828	27.48%	3013	302	6	1.99%	227	75.17%	19	6.29%	50	16.56%
40 Barry North	3526	899	25.50%	3526	347	11	3.17%	255	73.49%	24	6.92%	57	16.43%
41 Park Hill North	2689	767	28.52%	2689	308	13	4.22%	215	69.81%	25	8.12%	55	17.86%
42 Barry South	2379	754	31.69%	2379	324	12	3.70%	249	76.85%	19	5.86%	44	13.58%
44 Seven Bridges	4132	1098	26.57%	4132	741	23	3.10%	558	75.30%	56	7.56%	104	14.04%
ABSENTEE	0	2689	-	0	784	47	5.99%	562	71.68%	54	6.89%	121	15.43%
Total	63915	20612	32.25%	63915	9669	403	4.17%	7190	74.36%	693	7.17%	1383	14.30%

Stephen Foster


Jurisdiction Wide	Governor (Democratic)					Governor (Libertarian)								
	Reg. Voters	Total Votes	Nicole Galloway	Jimmie Matthews	Antoin Johnson	Eric Morrison	Robin John Daniel Van Quaethem	Reg. Voters	Total Votes	Rik Combs				
01 Riverside / 03 Northmoor	2849	315	261	82.86%	10	3.17%	18	5.71%	22	6.98%	4	1.27%	7	100.00%
02 Prairie Point / 32 Tiffany Springs	4172	617	528	85.58%	14	2.27%	31	5.02%	34	5.51%	10	1.62%	7	100.00%
04 Houston Lake / 37 Southeast	3889	475	407	85.68%	8	1.68%	25	5.28%	30	6.32%	5	1.05%	3	100.00%
05 Parkville	4610	542	506	93.36%	4	0.74%	10	1.85%	20	3.69%	2	0.37%	13	100.00%
06 Par 4	3524	403	368	91.32%	7	1.74%	14	3.47%	13	3.23%	1	0.25%	8	100.00%
07 Platte Hills / 15 Hampton East	2245	293	262	89.42%	6	2.05%	8	2.73%	16	5.46%	1	0.34%	0	-
08 Platte Woods / 36 Park Hill	1659	255	225	88.24%	4	1.57%	9	3.53%	14	5.49%	3	1.18%	4	100.00%
09 Lake Waukomis	747	150	139	92.67%	4	2.67%	2	1.33%	5	3.33%	0	-	3	100.00%
10 Weatherby Lake	1617	278	264	94.96%	4	1.44%	6	2.16%	4	1.44%	0	-	1	100.00%
11 Embassy	1479	249	207	83.13%	12	4.82%	12	4.82%	17	6.83%	1	0.40%	8	100.00%
12 Farley	467	48	42	87.50%	4	8.33%	1	2.08%	1	2.08%	0	-	1	100.00%
13 Hampton West	2899	294	267	90.82%	7	2.38%	7	2.38%	12	4.08%	1	0.34%	7	100.00%
14 Platte City	2550	229	187	81.66%	11	4.80%	12	5.24%	18	7.86%	1	0.44%	6	100.00%
16 Beverly / 17 Tracy / 28 Settles Station	732	66	55	83.33%	2	3.03%	2	3.03%	5	7.58%	2	3.03%	0	-
18/19 Weston et al	2245	277	255	92.06%	8	2.89%	5	1.81%	7	2.53%	2	0.72%	9	100.00%
23 New Market / 24 Dearborn	782	66	58	87.88%	3	4.55%	0	-	4	6.06%	1	1.52%	1	100.00%
25 Edgerton / 26 Ridgely	1129	82	67	81.71%	2	2.44%	1	1.22%	10	12.20%	2	2.44%	0	-
27 Camden Point	634	49	45	91.84%	2	4.08%	1	2.04%	1	2.04%	0	-	2	100.00%
29 Hoover / 43 Shiloh	2110	161	146	90.68%	3	1.86%	1	0.62%	11	6.83%	0	-	3	100.00%
30 Ferrelview/31 Mid-Continent/33 Linkville	1840	194	171	88.14%	7	3.61%	7	3.61%	8	4.12%	1	0.52%	2	100.00%
34 Barry East	3306	432	373	86.34%	10	2.31%	20	4.63%	25	5.79%	4	0.93%	3	100.00%
35 Northern Heights	2691	382	323	84.55%	7	1.83%	20	5.24%	29	7.59%	3	0.79%	6	100.00%
38 Line Creek	3013	494	436	88.26%	13	2.63%	18	3.64%	24	4.86%	3	0.61%	5	100.00%
40 Barry North	3526	500	424	84.80%	15	3.00%	26	5.20%	30	6.00%	5	1.00%	4	100.00%
41 Park Hill North	2689	403	348	86.35%	8	1.99%	15	3.72%	26	6.45%	6	1.49%	3	100.00%
42 Barry South	2379	378	343	90.74%	5	1.32%	8	2.12%	20	5.29%	2	0.53%	4	100.00%
44 Seven Bridges	4132	298	264	88.59%	7	2.35%	4	1.34%	19	6.38%	4	1.34%	6	100.00%
ABSENTEE	0	1770	1627	91.92%	29	1.64%	31	1.75%	73	4.12%	10	0.56%	2	100.00%
Total	63915	9700	8598	88.64%	216	2.23%	314	3.24%	498	5.13%	74	0.76%	118	100.00%

Jurisdiction	Governor (Green)			Lieutenant Governor (Republican)					
	Reg. Voters	Total Votes	Jerome Howard Bauer	Reg. Voters	Total Votes	Arnie C. AC Dienoff	Mike Kehoe	Aaron T Wisdom	Mike Carter
01 Riverside / 03 Northmoor	2849	0	0	2849	288	26	152	32	78
02 Prairie Point / 32 Tiffany Springs	4172	0	0	4172	363	27	180	41	115
04 Houston Lake / 37 Southeast	3889	2	2	3889	364	34	185	34	111
05 Parkville	4610	0	0	4610	528	39	296	52	141
06 Par 4	3524	0	0	3524	349	35	198	35	81
07 Platte Hills / 15 Hampton East	2245	0	0	2245	290	36	126	32	96
08 Platte Woods / 36 Park Hill	1659	0	0	1659	186	10	96	29	51
09 Lake Waukomis	747	0	0	747	133	13	57	11	52
10 Weatherby Lake	1617	1	1	1617	255	16	129	23	87
11 Embassy	1479	0	0	1479	193	10	107	24	52
12 Farley	467	1	1	467	108	9	60	12	27
13 Hampton West	2899	0	0	2899	376	32	204	33	107
14 Platte City	2550	1	1	2550	329	32	168	33	96
16 Beverly / 17 Tracy / 28 Settles Station	732	1	1	732	135	9	74	7	45
18/19 Weston et al	2245	0	0	2245	345	29	172	38	106
23 New Market / 24 Dearborn	782	0	0	782	144	11	70	12	51
25 Edgerton / 26 Ridgely	1129	0	0	1129	205	29	96	21	59
27 Camden Point	634	0	0	634	106	8	46	13	39
29 Hoover / 43 Shiloh	2110	0	0	2110	390	28	214	50	98
30 Ferrelview/31 Mid-Continent/33 Linkville	1840	0	0	1840	213	20	118	26	49
34 Barry East	3306	0	0	3306	356	31	185	27	113
35 Northern Heights	2691	1	1	2691	321	27	174	28	92
38 Line Creek	3013	1	1	3013	268	32	134	28	74
40 Barry North	3526	1	1	3526	306	27	155	26	98
41 Park Hill North	2689	0	0	2689	273	31	136	31	75
42 Barry South	2379	0	0	2379	280	28	148	32	72
44 Seven Bridges	4132	0	0	4132	663	51	381	65	166
ABSENTEE	0	2	2	0	717	60	446	64	147
Total	63915	11	11	63915	8484	740	4507	859	2378

Percentage	
Reg. Voters	100.00%
Total Votes	100.00%
Jerome Howard Bauer	100.00%
Reg. Voters	100.00%
Total Votes	100.00%
Arnie C. AC Dienoff	100.00%
Mike Kehoe	100.00%
Aaron T Wisdom	100.00%
Mike Carter	100.00%

Jurisdiction Wide	Lieutenant Governor (Democratic)			Lieutenant Governor (Libertarian)			Lieutenant Governor (Green)					
	Reg. Voters	Total Votes	Gregory A Upchurch	Alissia Canady	Reg. Voters	Total Votes	Bill Slantz	Reg. Voters	Total Votes	Kelley Drago		
01 Riverside / 03 Northmoor	2849	301	64	21.26%	237	78.74%	7	7	100.00%	0	0	
02 Prairie Point / 32 Tiffany Springs	4172	577	108	18.72%	469	81.28%	7	7	100.00%	0	0	
04 Houston Lake / 37 Southeast	3889	457	73	15.97%	384	84.03%	3	3	100.00%	2	2	
05 Parkville	4610	513	78	15.20%	435	84.80%	13	13	100.00%	0	0	
06 Par 4	3524	383	66	17.23%	317	82.77%	8	8	100.00%	0	0	
07 Platte Hills / 15 Hampton East	2245	282	44	15.60%	238	84.40%	0	0	-	0	0	
08 Platte Woods / 36 Park Hill	1659	246	39	15.85%	207	84.15%	3	3	100.00%	0	0	
09 Lake Waukomis	747	146	27	18.49%	119	81.51%	3	3	100.00%	0	0	
10 Weatherby Lake	1617	259	51	19.69%	208	80.31%	1	1	100.00%	1	1	
11 Embassy	1479	239	44	18.41%	195	81.59%	7	7	100.00%	0	0	
12 Farley	467	46	13	28.26%	33	71.74%	1	1	100.00%	1	1	
13 Hampton West	2899	273	45	16.48%	228	83.52%	7	7	100.00%	0	0	
14 Platte City	2550	212	43	20.28%	169	79.72%	6	6	100.00%	1	1	
16 Beverly / 17 Tracy / 28 Settles Station	732	59	20	33.90%	39	66.10%	0	0	-	1	1	
18/19 Weston et al	2245	260	73	28.08%	187	71.92%	9	9	100.00%	0	0	
23 New Market / 24 Dearborn	782	65	26	40.00%	39	60.00%	1	1	100.00%	0	0	
25 Edgerton / 26 Ridgely	1129	79	23	29.11%	56	70.89%	0	0	-	0	0	
27 Camden Point	634	48	11	22.92%	37	77.08%	2	2	100.00%	0	0	
29 Hoover / 43 Shiloh	2110	152	37	24.34%	115	75.66%	3	3	100.00%	0	0	
30 Ferrelview/31 Mid-Continent/33 Linkville	1840	183	35	19.13%	148	80.87%	2	2	100.00%	0	0	
34 Barry East	3306	412	79	19.17%	333	80.83%	3	3	100.00%	0	0	
35 Northern Heights	2691	360	69	19.17%	291	80.83%	5	5	100.00%	1	1	
38 Line Creek	3013	467	86	18.42%	381	81.58%	6	6	100.00%	1	1	
40 Barry North	3526	485	105	21.65%	380	78.35%	4	4	100.00%	2	2	
41 Park Hill North	2689	381	64	16.80%	317	83.20%	3	3	100.00%	0	0	
42 Barry South	2379	357	58	16.25%	299	83.75%	4	4	100.00%	0	0	
44 Seven Bridges	4132	277	66	23.83%	211	76.17%	6	6	100.00%	0	0	
ABSENTEE	0	1698	379	22.32%	1319	77.68%	2	2	100.00%	3	3	
Total	63915	9217	1826	19.81%	7391	80.19%	116	116	100.00%	63915	13	13

Jurisdiction	Secretary of State (Republican)			Secretary of State (Democratic)			Secretary of State (Libertarian)			Secretary of State (Constitution)		
	Reg. Voters	Total Votes	John R. (Jay) Ashcroft	Reg. Voters	Total Votes	Yinka Falefi	Reg. Voters	Total Votes	Carl Herman Freese	Reg. Voters	Total Votes	Paul Venable
01 Riverside / 03 Northmoor	2849	302	302	2849	283	283	283	6	6	2849	1	1
02 Prairie Point / 32 Tiffany Springs	4172	386	386	4172	541	541	541	7	7	4172	0	0
04 Houston Lake / 37 Southeast	3889	374	374	3889	434	434	434	3	3	3889	0	0
05 Parkville	4610	616	616	4610	470	470	470	13	13	4610	0	0
06 Par 4	3524	374	374	3524	358	358	358	8	8	3524	0	0
07 Platte Hills / 15 Hampton East	2245	306	306	2245	266	266	266	0	0	2245	1	1
08 Platte Woods / 36 Park Hill	1659	196	196	1659	237	237	237	3	3	1659	0	0
09 Lake Waukomis	747	143	143	747	136	136	136	3	3	747	0	0
10 Weatherby Lake	1617	264	264	1617	251	251	251	1	1	1617	0	0
11 Embassy	1479	214	214	1479	233	233	233	7	7	1479	0	0
12 Farley	467	116	116	467	46	46	46	1	1	467	0	0
13 Hampton West	2899	415	415	2899	268	268	268	7	7	2899	0	0
14 Platte City	2550	344	344	2550	211	211	211	6	6	2550	0	0
16 Beverly / 17 Tracy / 28 Settles Station	732	140	140	732	61	61	61	0	0	732	0	0
18/19 Weston et al	2245	369	369	2245	253	253	253	9	9	2245	0	0
23 New Market / 24 Dearborn	782	165	165	782	64	64	64	1	1	782	1	1
25 Edgerton / 26 Ridgely	1129	222	222	1129	74	74	74	0	0	1129	1	1
27 Camden Point	634	116	116	634	44	44	44	2	2	634	1	1
29 Hoover / 43 Shioh	2110	417	417	2110	146	146	146	3	3	2110	1	1
30 Ferrelview/31 Mid-Continent/33 Linkville	1840	224	224	1840	171	171	171	2	2	1840	1	1
34 Barry East	3306	376	376	3306	388	388	388	3	3	3306	0	0
35 Northern Heights	2691	340	340	2691	339	339	339	5	5	2691	1	1
38 Line Creek	3013	284	284	3013	448	448	448	5	5	3013	1	1
40 Barry North	3526	323	323	3526	463	463	463	4	4	3526	1	1
41 Park Hill North	2689	294	294	2689	365	365	365	3	3	2689	0	0
42 Barry South	2379	297	297	2379	350	350	350	4	4	2379	0	0
44 Seven Bridges	4132	700	700	4132	265	265	265	6	6	4132	1	1
ABSENTEE	0	750	750	0	1616	1616	1616	2	2	0	2	2
Total	63915	9067	9067	63915	8781	8781	8781	114	114	63915	13	13

Jurisdiction Wide	Secretary of State (Green)			Treasurer (Republican)			Treasurer (Democratic)			Treasurer (Green)		
	Reg. Voters	Total Votes	Paul Lehmann	Reg. Voters	Total Votes	Scott Fitzpatrick	Reg. Voters	Total Votes	Vicki Lorenz Englund	Reg. Voters	Total Votes	Joseph Civettini
01 Riverside / 03 Northmoor	2849	0	0	2849	295	295	2849	286	286	2849	0	0
02 Prairie Point / 32 Tiffany Springs	4172	0	0	4172	384	384	4172	546	546	4172	0	0
04 Houston Lake / 37 Southeast	3889	2	2	3889	360	360	3889	433	433	3889	2	2
05 Parkville	4610	0	0	4610	598	598	4610	480	480	4610	0	0
06 Par 4	3524	0	0	3524	371	371	3524	361	361	3524	0	0
07 Platte Hills / 15 Hampton East	2245	0	0	2245	299	299	2245	270	270	2245	0	0
08 Platte Woods / 36 Park Hill	1659	0	0	1659	190	190	1659	238	238	1659	0	0
09 Lake Waukomis	747	0	0	747	136	136	747	138	138	747	0	0
10 Weatherby Lake	1617	1	1	1617	256	256	1617	252	252	1617	1	1
11 Embassy	1479	0	0	1479	207	207	1479	234	234	1479	0	0
12 Farley	467	1	1	467	114	114	467	45	45	467	1	1
13 Hampton West	2899	0	0	2899	403	403	2899	271	271	2899	0	0
14 Platte City	2550	1	1	2550	336	336	2550	214	214	2550	1	1
16 Beverly / 17 Tracy / 28 Settles Station	732	1	1	732	140	140	732	61	61	732	1	1
18/19 Weston et al	2245	0	0	2245	362	362	2245	253	253	2245	0	0
23 New Market / 24 Dearborn	782	0	0	782	159	159	782	65	65	782	0	0
25 Edgerton / 26 Ridgely	1129	0	0	1129	213	213	1129	76	76	1129	0	0
27 Camden Point	634	0	0	634	108	108	634	47	47	634	0	0
29 Hoover / 43 Shiloh	2110	0	0	2110	401	401	2110	148	148	2110	0	0
30 Ferrelview/31 Mid-Continent/33 Linkville	1840	0	0	1840	218	218	1840	175	175	1840	0	0
34 Barry East	3306	0	0	3306	368	368	3306	394	394	3306	0	0
35 Northern Heights	2691	1	1	2691	330	330	2691	349	349	2691	1	1
38 Line Creek	3013	1	1	3013	275	275	3013	448	448	3013	1	1
40 Barry North	3526	2	2	3526	311	311	3526	469	469	3526	2	2
41 Park Hill North	2689	0	0	2689	290	290	2689	365	365	2689	0	0
42 Barry South	2379	0	0	2379	287	287	2379	348	348	2379	0	0
44 Seven Bridges	4132	0	0	4132	690	690	4132	271	271	4132	0	0
ABSENTEE	0	2	2	0	733	733	0	1636	1636	0	2	2
Total	63915	12	12	63915	8834	8834	63915	8873	8873	63915	12	12

Statement of Votes Cast
 Primary Election
 Platte County, Missouri
 August 4, 2020
 Primary Election
 Official

Jurisdiction Wide	Attorney General (Libertarian)			US Rep District 6 (Republican)		
	Reg. Voters	Total Votes	Kevin C Babcock	Reg. Voters	Total Votes	Chris Ryan
01 Riverside / 03 Northmoor	2849	7	7 100.00%	2849	323	252 78.02%
02 Prairie Point / 32 Tiffany Springs	4172	7	7 100.00%	4172	407	312 76.66%
04 Houston Lake / 37 Southeast	3889	3	3 100.00%	3889	406	314 77.34%
05 Parkville	4610	13	13 100.00%	4610	659	526 79.82%
06 Par 4	3524	8	8 100.00%	3524	400	317 79.25%
07 Platte Hills / 15 Hampton East	2245	0	0 -	2245	322	249 77.33%
08 Platte Woods / 36 Park Hill	1659	3	3 100.00%	1659	206	165 80.10%
09 Lake Waukomis	747	3	3 100.00%	747	157	118 75.16%
10 Weatherby Lake	1617	1	1 100.00%	1617	289	227 78.55%
11 Embassy	1479	7	7 100.00%	1479	221	186 84.16%
12 Farley	467	1	1 100.00%	467	127	105 82.68%
13 Hampton West	2899	7	7 100.00%	2899	450	373 82.89%
14 Platte City	2550	6	6 100.00%	2550	364	272 74.73%
16 Beverly / 17 Tracy / 28 Settles Station	732	0	0 -	732	152	125 82.24%
18/19 Weston et al	2245	9	9 100.00%	2245	377	292 77.45%
23 New Market / 24 Dearborn	782	1	1 100.00%	782	167	140 83.83%
25 Edgerton / 26 Ridgely	1129	0	0 -	1129	244	208 85.25%
27 Camden Point	634	2	2 100.00%	634	124	101 81.45%
29 Hoover / 43 Shiloh	2110	3	3 100.00%	2110	439	353 80.41%
30 Ferrelview/31 Mid-Continent/33 Linkville	1840	2	2 100.00%	1840	231	190 82.25%
34 Barry East	3306	3	3 100.00%	3306	389	322 82.78%
35 Northern Heights	2691	5	5 100.00%	2691	361	269 74.52%
38 Line Creek	3013	5	5 100.00%	3013	304	234 76.97%
40 Barry North	3526	4	4 100.00%	3526	341	269 78.89%
41 Park Hill North	2689	2	2 100.00%	2689	308	236 76.62%
42 Barry South	2379	3	3 100.00%	2379	321	268 83.49%
44 Seven Bridges	4132	6	6 100.00%	4132	736	589 80.03%
ABSENTEE	0	2	2 100.00%	0	795	626 78.74%
Total	63915	113	113 100.00%	63915	9620	7638 79.40%

Jurisdiction Wide	State Rep Dist 11 (Republican)		Brenda Shields		State Rep Dist 11 (Democratic)		Brady Lee O'Dell		State Rep Dist 12 (Republican)		Josh Hurlbert		Deannette Lemons	
	Reg. Voters	Total Votes	Reg. Voters	Total Votes	Reg. Voters	Total Votes	Reg. Voters	Total Votes	Reg. Voters	Total Votes	Reg. Voters	Total Votes	Reg. Voters	Total Votes
01 Riverside / 03 Northmoor	-	-	-	-	-	-	-	-	-	-	-	-	-	-
02 Prairie Point / 32 Tiffany Springs	-	-	-	-	-	-	-	-	-	-	-	-	-	-
04 Houston Lake / 37 Southeast	-	-	-	-	-	-	-	-	-	-	-	-	-	-
05 Parkville	-	-	-	-	-	-	-	-	-	-	-	-	-	-
06 Par 4	-	-	-	-	-	-	-	-	-	-	-	-	-	-
07 Platte Hills / 15 Hampton East	-	-	-	-	-	-	-	-	-	-	-	-	-	-
08 Platte Woods / 36 Park Hill	-	-	-	-	-	-	-	-	-	-	-	-	-	-
09 Lake Waukomis	-	-	-	-	-	-	-	-	-	-	-	-	-	-
10 Weatherby Lake	-	-	-	-	-	-	-	-	-	-	-	-	-	-
11 Embassy	-	-	-	-	-	-	-	-	-	-	-	-	-	-
12 Farley	-	-	-	-	-	-	-	-	-	-	-	-	-	-
13 Hampton West	-	-	-	-	-	-	-	-	-	-	-	-	-	-
14 Platte City	-	-	-	-	-	-	-	-	-	-	-	-	-	-
16 Beverly / 17 Tracy / 28 Settles Station	480	88	88	100.00%	480	36	36	100.00%	2550	348	283	81.32%	65	18.68%
18/19 Weston et al	2245	362	362	100.00%	2245	245	245	100.00%	-	-	-	-	-	-
23 New Market / 24 Dearborn	782	163	163	100.00%	782	65	65	100.00%	-	-	-	-	-	-
25 Edgerton / 26 Ridgely	540	119	119	100.00%	540	29	29	100.00%	589	102	92	90.20%	10	9.80%
27 Camden Point	-	-	-	-	-	-	-	-	634	115	87	75.65%	28	24.35%
29 Hoover / 43 Shiloh	-	-	-	-	-	-	-	-	1494	283	238	84.10%	45	15.90%
30 Ferrelview/31 Mid-Continent/33 Linkville	-	-	-	-	-	-	-	-	-	-	-	-	-	-
34 Barry East	-	-	-	-	-	-	-	-	-	-	-	-	-	-
35 Northern Heights	-	-	-	-	-	-	-	-	-	-	-	-	-	-
38 Line Creek	-	-	-	-	-	-	-	-	-	-	-	-	-	-
40 Barry North	-	-	-	-	-	-	-	-	-	-	-	-	-	-
41 Park Hill North	-	-	-	-	-	-	-	-	-	-	-	-	-	-
42 Barry South	-	-	-	-	-	-	-	-	-	-	-	-	-	-
44 Seven Bridges	-	-	-	-	-	-	-	-	730	108	85	78.70%	23	21.30%
ABSENTEE	0	57	57	100.00%	0	99	99	100.00%	0	86	66	76.74%	20	23.26%
Total	4047	789	789	100.00%	4047	474	474	100.00%	6249	1094	893	81.63%	201	18.37%

Jurisdiction	State Rep Dist 14 (Democratic)			County Commissioner Dist 1 (Republican)			County Commissioner Dist 2 (Republican)			
	Reg. Voters	Total Votes	Ashley Aune	Reg. Voters	Total Votes	Dan Mason	Dagmar Wood	Reg. Voters	Total Votes	Joe Vanover
Jurisdiction Wide	2849	286	286	2849	314	151	163	-	-	-
01 Riverside / 03 Northmoor	-	-	-	-	-	-	-	51.91%	-	-
02 Prairie Point / 32 Tiffany Springs	3889	431	431	3889	404	183	221	54.70%	374	374
04 Houston Lake / 37 Southeast	34	4	4	4610	638	268	370	57.99%	-	-
05 Parkville	-	-	-	3524	377	201	176	46.68%	-	-
06 Par 4	-	-	-	2245	311	144	167	53.70%	-	-
07 Platte Hills / 15 Hampton East	1659	242	242	1659	192	108	84	43.75%	-	-
08 Platte Woods / 36 Park Hill	747	143	143	1617	279	133	146	52.33%	134	134
09 Lake Waukomis	-	-	-	-	-	-	-	-	-	-
10 Weatherby Lake	1479	238	238	-	-	-	-	-	206	206
11 Embassy	-	-	-	-	-	-	-	-	109	109
12 Farley	-	-	-	2899	421	224	197	46.79%	-	-
13 Hampton West	-	-	-	-	-	-	-	-	2550	2550
14 Platte City	-	-	-	-	-	-	-	-	732	732
16 Beverly / 17 Tracy / 28 Settles Station	-	-	-	-	-	-	-	-	136	136
18/19 Weston et al	-	-	-	-	-	-	-	-	2245	2245
23 New Market / 24 Dearborn	-	-	-	-	-	-	-	-	782	782
25 Edgerton / 26 Ridgely	-	-	-	-	-	-	-	-	1129	1129
27 Camden Point	-	-	-	-	-	-	-	-	634	634
29 Hoover / 43 Shiloh	-	-	-	-	-	-	-	-	2110	2110
30 Ferrelview/31 Mid-Continent/33 Linkville	-	-	-	-	-	-	-	-	1840	1840
34 Barry East	3306	393	393	-	-	-	-	-	3306	3306
35 Northern Heights	2691	348	348	2691	346	176	170	49.13%	-	-
38 Line Creek	3013	445	445	3013	287	129	158	55.05%	-	-
40 Barry North	3526	470	470	-	-	-	-	-	3526	3526
41 Park Hill North	-	-	-	2689	295	132	163	55.25%	-	-
42 Barry South	2379	357	357	-	-	-	-	-	2379	2379
44 Seven Bridges	-	-	-	-	-	-	-	-	4132	4132
ABSENTEE	0	736	736	0	337	148	189	56.08%	0	398
Total	25572	4093	4093	31685	4201	1997	2204	52.46%	32230	4767

Jurisdiction	County Commissioner Dist 2 (Democratic)			Treasurer (Republican)			Assessor (Republican)			Sheriff (Republican)		
	Reg. Voters	Total Votes	David Park	Reg. Voters	Total Votes	Rob Willard	Reg. Voters	Total Votes	David Cox	Reg. Voters	Total Votes	Mark Owen
Jurisdiction Wide	-	-	-	2849	280	280	280	280	291	289	289	289
01 Riverside / 03 Northmoor	-	-	-	4172	370	370	370	370	373	4172	4172	372
02 Prairie Point / 32 Tiffany Springs	-	539	539	3889	359	359	359	359	365	3889	3889	358
04 Houston Lake / 37 Southeast	-	-	-	4610	572	572	572	572	576	4610	4610	582
05 Parkville	-	-	-	3524	360	360	360	360	369	3524	3524	370
06 Par 4	-	-	-	2245	291	291	291	291	291	2245	2245	290
07 Platte Hills / 15 Hampton East	-	-	-	1659	184	184	184	184	186	1659	1659	186
08 Platte Woods / 36 Park Hill	-	-	-	747	140	140	140	140	747	747	747	132
09 Lake Waukomis	-	-	-	1617	249	249	249	249	250	1617	1617	257
10 Weatherby Lake	-	-	-	1479	202	202	202	202	203	1479	1479	201
11 Embassy	1479	230	230	467	108	108	108	108	467	467	467	107
12 Farley	467	46	46	2899	377	377	377	377	393	2899	2899	399
13 Hampton West	-	-	-	2550	329	329	329	329	330	2550	2550	335
14 Platte City	2550	217	217	732	138	138	138	138	732	732	732	138
16 Beverly / 17 Tracy / 28 Settles Station	732	64	64	2245	347	347	347	347	349	2245	2245	352
18/19 Weston et al	2245	251	251	782	156	156	156	156	157	782	782	155
23 New Market / 24 Dearborn	782	66	66	1129	205	205	205	205	207	1129	1129	213
25 Edgerton / 26 Ridgely	1129	76	76	634	103	103	103	103	634	634	634	112
27 Camden Point	634	47	47	2110	396	396	396	396	2110	2110	2110	390
29 Hoover / 43 Shiloh	2110	149	149	1840	209	209	209	209	1840	1840	1840	210
30 Ferrelview/31 Mid-Continent/33 Linkville	1840	171	171	3306	360	360	360	360	362	3306	3306	360
34 Barry East	3306	386	386	2691	319	319	319	319	2691	2691	2691	326
35 Northern Heights	-	-	-	3013	274	274	274	274	275	3013	3013	277
38 Line Creek	-	-	-	3526	309	309	309	309	312	3526	3526	306
40 Barry North	3526	466	466	2689	281	281	281	281	2689	2689	2689	285
41 Park Hill North	-	-	-	2379	278	278	278	278	2379	2379	2379	277
42 Barry South	2379	354	354	4132	672	672	672	672	4132	4132	4132	673
44 Seven Bridges	4132	280	280	0	712	712	712	712	0	0	0	732
ABSENTEE	0	779	779	63915	8571	8571	8571	8571	63915	63915	63915	8684
Total	32230	4261	4261	63915	8571	8571	8571	8571	8658	63915	63915	8684

Statement of Votes Cast
 Primary Election
 Platte County, Missouri
 August 4, 2020
 Primary Election
 Official

Jurisdiction Wide	Public Administrator (Republican)			Amendment 2								
	Reg. Voters	Total Votes	Shanna L Burns	Samantha Price	Reg. Voters	Total Votes	YES	NO				
01 Riverside / 03 Northmoor	2849	278	151	54.32%	127	45.68%	2849	680	425	62.50%	255	37.50%
02 Prairie Point / 32 Tiffany Springs	4172	360	176	48.89%	184	51.11%	4172	1066	746	69.98%	320	30.02%
04 Houston Lake / 37 Southeast	3889	343	173	50.44%	170	49.56%	3889	940	591	62.87%	349	37.13%
05 Parkville	4610	494	262	53.04%	232	46.96%	4610	1279	795	62.16%	484	37.84%
06 Pat 4	3524	340	177	52.06%	163	47.94%	3524	852	553	64.91%	299	35.09%
07 Platte Hills / 15 Hampton East	2245	279	137	49.10%	142	50.90%	2245	641	367	57.25%	274	42.75%
08 Platte Woods / 36 Park Hill	1659	175	105	60.00%	70	40.00%	1659	498	344	69.08%	154	30.92%
09 Lake Waukomis	747	128	57	44.53%	71	55.47%	747	331	200	60.42%	131	39.58%
10 Weatherby Lake	1617	240	125	52.08%	115	47.92%	1617	613	380	61.99%	233	38.01%
11 Embassy	1479	187	87	46.52%	100	53.48%	1479	518	342	66.02%	176	33.98%
12 Farley	467	104	59	56.73%	45	43.27%	467	194	86	44.33%	108	55.67%
13 Hampton West	2899	357	200	56.02%	157	43.98%	2899	798	422	52.88%	376	47.12%
14 Platte City	2550	335	200	59.70%	135	40.30%	2550	615	325	52.85%	290	47.15%
16 Beverly / 17 Tracy / 28 Settles Station	732	139	78	56.12%	61	43.88%	732	230	94	40.87%	136	59.13%
18/19 Weston et al	2245	341	185	54.25%	156	45.75%	2245	689	364	52.83%	325	47.17%
23 New Market / 24 Dearborn	782	143	70	48.95%	73	51.05%	782	245	97	39.59%	148	60.41%
25 Edgerton / 26 Ridgely	1129	203	133	65.52%	70	34.48%	1129	347	123	35.45%	224	64.55%
27 Camden Point	634	108	66	61.11%	42	38.89%	634	185	72	38.92%	113	61.08%
29 Hoover / 43 Shiloh	2110	376	222	59.04%	154	40.96%	2110	637	230	36.11%	407	63.89%
30 Ferrelview/31 Mid-Continent/33 Linkville	1840	201	113	56.22%	88	43.78%	1840	438	260	59.36%	178	40.64%
34 Barry East	3306	341	179	52.49%	162	47.51%	3306	857	515	60.09%	342	39.91%
35 Northern Heights	2691	310	163	52.58%	147	47.42%	2691	786	484	61.58%	302	38.42%
38 Line Creek	3013	266	138	51.88%	128	48.12%	3013	821	585	71.25%	236	28.75%
40 Barry North	3526	295	149	50.51%	146	49.49%	3526	892	608	68.16%	284	31.84%
41 Park Hill North	2689	276	134	48.55%	142	51.45%	2689	762	502	65.88%	260	34.12%
42 Barry South	2379	268	139	51.87%	129	48.13%	2379	748	486	64.97%	262	35.03%
44 Seven Bridges	4132	652	363	55.67%	289	44.33%	4132	1087	496	45.63%	591	54.37%
ABSENTEE	0	674	409	60.68%	265	39.32%	0	2632	2078	78.95%	554	21.05%
Total	63915	8213	4450	54.18%	3763	45.82%	63915	20381	12570	61.68%	7811	38.32%

	Question (Parks and Stormwater)				Question (Law Enforcement)			
	Reg. Voters	Total Votes	YES	NO	Reg. Voters	Total Votes	YES	NO
Jurisdiction Wide								
01 Riverside / 03 Northmoor	2849	661	477	72.16%	184	27.84%	184	44.61%
02 Prairie Point / 32 Tiffany Springs	4172	1046	786	75.14%	260	24.86%	471	45.07%
04 Houston Lake / 37 Southeast	3889	937	715	76.31%	222	23.69%	402	42.90%
05 Parkville	4610	1253	993	79.25%	260	20.75%	465	37.11%
06 Par 4	3524	835	660	79.04%	175	20.96%	327	39.16%
07 Platte Hills / 15 Hampton East	2245	620	477	76.94%	143	23.06%	245	39.33%
08 Platte Woods / 36 Park Hill	1659	492	372	75.61%	120	24.39%	226	45.93%
09 Lake Waukomis	747	321	264	82.24%	57	17.76%	104	32.40%
10 Weatherby Lake	1617	602	487	80.90%	115	19.10%	210	34.77%
11 Embassy	1479	513	390	76.02%	123	23.98%	195	38.16%
12 Farley	467	192	125	65.10%	67	34.90%	69	35.94%
13 Hampton West	2899	786	575	73.16%	211	26.84%	274	34.95%
14 Platte City	2550	609	450	73.89%	159	26.11%	210	34.48%
16 Beverly / 17 Tracy / 28 Settles Station	732	220	150	68.18%	70	31.82%	66	30.00%
18/19 Weston et al	2245	672	486	72.32%	186	27.68%	241	35.76%
23 New Market / 24 Dearborn	782	247	160	64.78%	87	35.22%	88	35.77%
25 Edgerton / 26 Ridgely	1129	350	208	59.43%	142	40.57%	127	36.08%
27 Camden Point	634	187	117	62.57%	70	37.43%	71	38.17%
29 Hoover / 43 Shioh	2110	623	384	61.64%	239	38.36%	221	35.53%
30 FerrelView/31 Mid-Continent/33 Linkville	1840	427	318	74.47%	109	25.53%	165	38.55%
34 Barry East	3306	832	634	76.20%	198	23.80%	313	37.62%
35 Northern Heights	2691	770	555	72.08%	215	27.92%	337	43.82%
38 Line Creek	3013	803	655	81.57%	148	18.43%	343	42.82%
40 Barry North	3526	890	701	78.76%	189	21.24%	371	41.69%
41 Park Hill North	2689	761	565	74.24%	196	25.76%	352	46.25%
42 Barry South	2379	749	575	76.77%	174	23.23%	303	40.51%
44 Seven Bridges	4132	1077	821	76.23%	256	23.77%	314	29.18%
ABSENTEE	0	2632	2146	81.53%	486	18.47%	1686	64.08%
Total	63915	20107	15246	75.82%	4861	24.18%	12352	61.45%

	Question NO. 1 (GO Bond)			Question NO. 2 (Property Tax)								
	Reg. Voters	Total Votes	YES	NO	Reg. Voters	Total Votes	YES	NO				
Jurisdiction Wide	-	-	-	-	-	-	-	-				
01 Riverside / 03 Northmoor	-	-	-	-	-	-	-	-				
02 Prairie Point / 32 Tiffany Springs	-	-	-	-	-	-	-	-				
04 Houston Lake / 37 Southeast	-	-	-	-	-	-	-	-				
05 Parkville	-	-	-	-	-	-	-	-				
06 Par 4	-	-	-	-	-	-	-	-				
07 Platte Hills / 15 Hampton East	-	-	-	-	-	-	-	-				
08 Platte Woods / 36 Park Hill	-	-	-	-	-	-	-	-				
09 Lake Waukomis	-	-	-	-	-	-	-	-				
10 Weatherby Lake	-	-	-	-	-	-	-	-				
11 Embassy	-	-	-	-	-	-	-	-				
12 Farley	-	-	-	-	-	-	-	-				
13 Hampton West	-	-	-	-	-	-	-	-				
14 Platte City	-	-	-	-	-	-	-	-				
16 Beverly / 17 Tracy / 28 Settles Station	-	-	-	-	-	-	-	-				
18/19 Weston et al	-	-	-	-	-	-	-	-				
23 New Market / 24 Dearborn	-	-	-	-	-	-	-	-				
25 Edgerton / 26 Ridgely	307	97	53	44	45.36%	307	97	48	49.48%	49	50.52%	
27 Camden Point	-	-	-	-	-	-	-	-	-	-	-	
29 Hoover / 43 Shiloh	744	233	136	97	41.63%	744	235	103	43.83%	132	56.17%	
30 Ferrelview/31 Mid-Continent/33 Linkville	-	-	-	-	-	-	-	-	-	-	-	
34 Barry East	-	-	-	-	-	-	-	-	-	-	-	
35 Northern Heights	-	-	-	-	-	-	-	-	-	-	-	
38 Line Creek	-	-	-	-	-	-	-	-	-	-	-	
40 Barry North	-	-	-	-	-	-	-	-	-	-	-	
41 Park Hill North	-	-	-	-	-	-	-	-	-	-	-	
42 Barry South	-	-	-	-	-	-	-	-	-	-	-	
44 Seven Bridges	-	-	-	-	-	-	-	-	-	-	-	
ABSENTEE	0	55	33	60.00%	22	40.00%	0	55	28	50.91%	27	49.09%
Total	1051	385	222	57.66%	163	42.34%	1051	387	179	46.25%	208	53.75%