



PLATTE COUNTY BOARD OF ELECTION COMMISSIONERS


STATE OF MISSOURI)
)
COUNTY OF PLATTE)

We, Edward P. Davis, Stephen Foster, Bruce E. Kerr, and Kurt Killen being qualified voters of Platte County and per Statute section 115.499(1) RSMo 1986, the Verification Board, hereby certify the attached results are a true, correct and complete abstract of all votes cast in said County at the Primary election held on August 2, 2022 as shown by the returns made to the Board of Election Commissioners Office by the various and respective precincts, and the absentee ballots, for the said election on all issues and questions submitted thereon.

IN TESTIMONY WHEREOF, we hereunto subscribe our signatures.



Democratic Board Member


Democratic Board Member


Republican Board Member


Republican Board Member

Subscribed and Sworn to before me this 5th day of August, 2022.


Director of Elections


Director of Elections

(SEAL)

Turnout

Jurisdiction Wide	Reg. Voters	Ballots Cast	%	Turnout
01 Riverside / 03 Northmoor	2880	636	22.08%	
02 Prairie Point / 32 Tiffany Springs	4304	980	22.77%	
04 Houston Lake / 37 Southeast	3852	934	24.25%	
05 Parkville	5085	1379	27.12%	
06 Par 4	3563	756	21.22%	
07 Platte Hills / 15 Hampton East	2269	610	26.88%	
08 Platte Woods / 36 Park Hill	1614	414	25.65%	
09 Lake Waukomis	729	279	38.27%	
10 Weatherby Lake	1630	545	33.44%	
11 Embassy	1471	447	30.39%	
12 Farley	476	157	32.98%	
13 Hampton West	3098	823	26.57%	
14 Platte City	2468	537	21.76%	
16 Beverly / 17 Tracy / 28 Settles Station	795	214	26.92%	
18/19 Weston et al	2274	602	26.47%	
23 New Market / 24 Dearborn	791	220	27.81%	
25 Edgerton / 26 Ridgely	1150	318	27.65%	
27 Camden Point	636	180	28.30%	
29 Hoover / 43 Shiloh	2144	647	30.18%	
30 Ferretview/31 Mid-Continent/33 Linkville	2061	504	24.45%	
34 Barry East	3429	872	25.43%	
35 Northern Heights	2634	696	26.42%	
38 Line Creek	2990	788	26.35%	
40 Barry North	3700	865	23.38%	
41 Park Hill North	2655	653	24.60%	
42 Barry South	2429	734	30.22%	
44 Seven Bridges	4369	1015	23.23%	
ABSENTEE	0	1155	-	-
Total	65496	17960	27.42%	-

[Handwritten signatures]
 Stephen Taylor
 Bernice E. Brown

United States Senator
 (Republican)

Jurisdiction Wide	Reg. Voters	Total Votes	Patrick A. Lewis	Eric Schmitt	Billy Long	Eric Greitens	Bernie Mowinski	C. W. Gardner	Deshon Porter	Vicky Hartzler
01 Riverside / 03 Northmoor	2880	300	1 0.33%	153 51.00%	13 4.33%	48 16.00%	2 0.67%	0 -	2 0.67%	69 23.00%
02 Prairie Point / 32 Tiffany Springs	4304	410	5 1.22%	239 58.29%	7 1.71%	57 13.90%	1 0.24%	2 0.49%	2 0.49%	75 18.29%
04 Houston Lake / 37 Southeast	3852	431	4 0.93%	245 56.84%	8 1.86%	66 15.31%	0 -	1 0.23%	0 -	91 21.11%
05 Parkville	5085	760	5 0.66%	423 55.66%	10 1.32%	133 17.50%	0 -	2 0.26%	1 0.13%	155 20.39%
06 Par 4	3563	357	1 0.28%	193 54.06%	10 2.80%	54 15.13%	3 0.84%	4 1.12%	0 -	77 21.57%
07 Platte Hills / 15 Hampton East	2269	309	2 0.65%	166 53.72%	4 1.29%	58 18.77%	3 0.97%	0 -	0 -	51 16.50%
08 Platte Woods / 36 Park Hill	1614	185	1 0.54%	96 51.89%	7 3.78%	36 19.46%	0 -	0 -	1 0.54%	31 16.76%
09 Lake Waukomis	729	147	3 2.04%	75 51.02%	5 3.40%	19 12.93%	1 0.68%	0 -	0 -	32 21.77%
10 Weatherby Lake	1630	279	5 1.79%	153 54.84%	2 0.72%	32 11.47%	0 -	1 0.36%	1 0.36%	66 23.66%
11 Embassy	1471	197	2 1.02%	110 55.84%	5 2.54%	31 15.74%	2 1.02%	0 -	0 -	40 20.30%
12 Farley	476	115	0 -	58 50.43%	4 3.48%	22 19.13%	0 -	0 -	0 -	20 17.39%
13 Hampton West	3098	478	4 0.84%	264 55.23%	11 2.30%	72 15.06%	0 -	1 0.21%	3 0.63%	106 22.18%
14 Platte City	2468	343	3 0.87%	164 47.81%	7 2.04%	65 18.95%	1 0.29%	2 0.58%	1 0.29%	75 21.87%
16 Beverly / 17 Tracy / 28 Settles Station	795	146	0 -	81 55.48%	1 0.68%	34 23.29%	0 -	0 -	0 -	29 19.86%
18/19 Weston et al	2274	366	5 1.37%	177 48.36%	5 1.37%	65 17.76%	2 0.55%	3 0.82%	1 0.27%	85 23.22%
23 New Market / 24 Dearborn	791	155	3 1.94%	78 50.32%	8 5.16%	29 18.71%	0 -	0 -	2 1.29%	27 17.42%
25 Edgerton / 26 Ridgely	1150	231	1 0.43%	141 61.04%	12 5.19%	38 16.45%	0 -	0 -	1 0.43%	33 14.29%
27 Camden Point	636	133	1 0.75%	64 48.12%	1 0.75%	24 18.05%	0 -	0 -	1 0.75%	33 24.81%
29 Hoover / 43 Shiloh	2144	465	0 -	247 53.12%	14 3.01%	88 18.92%	2 0.43%	0 -	0 -	91 19.57%
30 Ferrelview/31 Mid-Continent/33 Linkville	2061	311	1 0.32%	170 54.66%	5 1.61%	35 11.25%	1 0.32%	2 0.64%	3 0.96%	80 25.72%
34 Barry East	3429	431	1 0.23%	242 56.15%	11 2.55%	82 19.03%	1 0.23%	1 0.23%	1 0.23%	71 16.47%
35 Northern Heights	2634	344	2 0.58%	217 63.08%	10 2.91%	38 11.05%	0 -	0 -	1 0.29%	65 18.90%
38 Line Creek	2990	290	3 1.03%	128 44.14%	8 2.76%	56 19.31%	1 0.34%	1 0.34%	3 1.03%	79 27.24%
40 Barry North	3700	394	2 0.51%	226 57.36%	8 2.03%	49 12.44%	2 0.51%	0 -	1 0.25%	86 21.83%
41 Park Hill North	2655	299	1 0.33%	165 55.18%	7 2.34%	52 17.39%	2 0.67%	5 1.67%	0 -	59 19.73%
42 Barry South	2429	340	2 0.59%	201 59.12%	7 2.05%	37 10.88%	0 -	1 0.29%	0 -	80 23.53%
44 Seven Bridges	4369	703	2 0.28%	436 62.02%	7 1.00%	104 14.79%	0 -	1 0.14%	3 0.43%	129 18.35%
ABSENTEE	0	596	5 0.84%	286 39.60%	10 1.68%	87 14.60%	4 0.67%	0 -	4 0.67%	208 34.90%
Total	65496	9515	65 0.68%	5148 54.10%	202 2.12%	1511 15.88%	28 0.29%	27 0.28%	32 0.34%	2043 21.47%

United States Senator
 (Republican)

Jurisdiction Wide	Reg. Voters	Total Votes	Dave Sims	Mark McCloskey	Eric McElroy	Dennis Lee Chilton	Robert Allen	Dave Schatz	Hartford Tunnel	Kevin C. Schepers
01 Riverside / 03 Northmoor	2880	300	1 0.33%	6 2.00%	2 0.67%	1 0.33%	0 -	1 0.33%	0 -	0 -
02 Prairie Point / 32 Tiffany Springs	4304	410	1 0.24%	11 2.68%	2 0.49%	0 -	3 0.73%	0 -	0 -	0 -
04 Houston Lake / 37 Southeast	3852	431	2 0.46%	5 1.16%	1 0.23%	2 0.46%	1 0.23%	1 0.23%	0 -	0 -
05 Parkville	5085	760	1 0.13%	10 1.32%	7 0.92%	0 -	2 0.26%	4 0.53%	0 -	1 0.13%
06 Pat 4	3563	357	2 0.56%	7 1.96%	3 0.84%	0 -	0 -	1 0.28%	0 -	0 -
07 Platte Hills / 15 Hampton East	2269	309	2 0.65%	19 6.15%	1 0.32%	0 -	0 -	1 0.32%	0 -	0 -
08 Platte Woods / 36 Park Hill	1614	185	0 -	5 2.70%	1 0.54%	0 -	1 0.54%	4 2.16%	0 -	0 -
09 Lake Waukomis	729	147	1 0.68%	6 4.08%	0 -	0 -	0 -	0 -	0 -	2 1.36%
10 Weatherby Lake	1630	279	5 1.79%	9 3.23%	0 -	1 0.36%	0 -	2 0.72%	0 -	0 -
11 Embassy	1471	197	0 -	3 1.52%	2 1.02%	0 -	0 -	0 -	1 0.51%	0 -
12 Farley	476	115	1 0.87%	5 4.35%	1 0.87%	0 -	1 0.87%	1 0.87%	0 -	0 -
13 Hampton West	3098	478	1 0.21%	7 1.46%	1 0.21%	0 -	3 0.63%	1 0.21%	0 -	0 -
14 Platte City	2468	343	3 0.87%	12 3.50%	3 0.87%	1 0.29%	0 -	0 -	0 -	0 -
16 Beverly / 17 Tracy / 28 Settles Station	795	146	0 -	0 -	0 -	0 -	1 0.68%	0 -	0 -	0 -
18/19 Weston et al	2274	366	1 0.27%	9 2.46%	1 0.27%	2 0.55%	0 -	1 0.27%	0 -	0 -
23 New Market / 24 Dearborn	791	155	0 -	2 1.29%	3 1.94%	0 -	0 -	0 -	0 -	0 -
25 Edgerton / 26 Ridgely	1150	231	0 -	3 1.30%	0 -	0 -	0 -	0 -	0 -	0 -
27 Camden Point	636	133	0 -	5 3.76%	0 -	0 -	1 0.75%	0 -	0 -	0 -
29 Hoover / 43 Shiloh	2144	465	2 0.43%	10 2.15%	1 0.22%	1 0.22%	0 -	2 0.43%	1 0.22%	0 -
30 Ferrelview/31 Mid-Continent/33 Linkville	2061	311	2 0.64%	5 1.61%	1 0.32%	0 -	2 0.64%	2 0.64%	1 0.32%	0 -
34 Barry East	3429	431	1 0.23%	10 2.32%	0 -	0 -	2 0.46%	2 0.46%	0 -	0 -
35 Northern Heights	2634	344	1 0.29%	4 1.16%	1 0.29%	0 -	0 -	1 0.29%	0 -	0 -
38 Line Creek	2990	290	3 1.03%	1 0.34%	3 1.03%	0 -	1 0.34%	1 0.34%	0 -	0 -
40 Barry North	3700	394	6 1.52%	10 2.54%	0 -	0 -	1 0.25%	1 0.25%	0 -	0 -
41 Park Hill North	2655	299	2 0.67%	2 0.67%	0 -	0 -	1 0.33%	0 -	1 0.33%	0 -
42 Barry South	2429	340	2 0.59%	1 0.76%	1 0.29%	0 -	1 0.29%	3 0.88%	1 0.29%	0 -
44 Seven Bridges	4369	703	1 0.14%	9 1.28%	2 0.28%	0 -	2 0.28%	3 0.43%	0 -	0 -
ABSENTEE	0	596	1 0.17%	26 4.36%	2 0.34%	0 -	2 0.34%	5 0.84%	0 -	1 0.17%
Total	65496	9515	42 0.44%	207 2.18%	39 0.41%	8 0.08%	21 0.22%	40 0.42%	5 0.05%	5 0.05%

United States Senator
 (Republican)

Jurisdiction Wide	Reg. Voters	Total Votes	Rickey Joiner	Robert Olson	Russel Pealer Breyfogle Jr.	Darrell Leon McClanahan III	Curtis D. Vaughn
01 Riverside / 03 Northmoor	2880	300	0	0	1	0	0
02 Prairie Point / 32 Tiffany Springs	4304	410	2	1	0	0	2
04 Houston Lake / 37 Southeast	3852	431	1	1	0	1	1
05 Parkville	5085	760	0	1	0	0	5
06 Par 4	3563	357	0	1	0	1	0
07 Platte Hills / 15 Hampton East	2269	309	0	0	0	0	2
08 Platte Woods / 36 Park Hill	1614	185	0	0	0	0	2
09 Lake Waukomis	729	147	0	0	1	0	2
10 Weatherly Lake	1630	279	0	0	0	0	2
11 Embassy	1471	197	0	1	0	0	0
12 Farley	476	115	0	0	0	1	2
13 Hampton West	3098	478	2	0	0	1	1
14 Platte City	2468	343	1	0	0	2	3
16 Beverly / 17 Tracy / 28 Settles Station	795	146	0	0	0	0	0
18/19 Weston et al	2274	366	2	2	0	2	3
23 New Market / 24 Dearborn	791	155	1	0	1	1	0
25 Edgerton / 26 Ridgely	1150	231	0	0	0	0	2
27 Camden Point	636	133	0	0	2	1	0
29 Hoover / 43 Shiloh	2144	465	1	0	1	2	2
30 Ferrelview/31 Mid-Continent/33 Linkville	2061	311	1	0	0	0	0
34 Barry East	3429	431	1	1	0	1	3
35 Northern Heights	2634	344	1	0	0	0	3
38 Line Creek	2990	290	1	1	0	0	0
40 Barry North	3700	394	0	0	0	1	1
41 Park Hill North	2655	299	0	0	1	0	1
42 Barry South	2429	340	1	0	0	0	1
44 Seven Bridges	4369	703	0	2	0	0	2
ABSENTEE	0	596	0	1	0	0	4
Total	65496	9515	15	12	7	14	44

Jurisdiction Wide	United States Senator (Democratic)											
	Reg. Voters	Total Votes	Lewis Rolien	Genia Ross	Carla Coffee Wright	Josh Shipp	Spencer Toder	Lucas Kuncie	Jewel Kelly	Clarence (Clay) Taylor		
01 Riverside / 03 Northmoor	2880	329	5	152%	15	4.56%	11	3.34%	3	0.91%	3	0.91%
02 Prairie Point / 32 Tiffany Springs	4304	558	11	1.97%	23	4.12%	31	5.56%	6	1.08%	6	1.08%
04 Houston Lake / 37 Southeast	3852	494	6	1.21%	11	2.23%	11	2.23%	7	1.42%	3	0.61%
05 Parkville	5085	604	7	1.16%	19	3.15%	15	2.48%	4	0.66%	5	0.83%
06 Par 4	3563	391	3	0.77%	14	3.58%	14	3.58%	6	1.53%	9	2.30%
07 Platte Hills / 15 Hampton East	2269	293	0	-	18	6.14%	9	3.07%	2	0.68%	16	4.03%
08 Platte Woods / 36 Park Hill	1614	226	4	1.77%	8	3.54%	12	5.31%	4	1.77%	13	5.75%
09 Lake Waukomis	729	127	0	-	3	2.36%	1	0.79%	2	1.57%	6	4.72%
10 Weatherly Lake	1630	258	4	1.55%	5	1.94%	9	3.49%	2	0.78%	5	1.94%
11 Embassy	1471	235	4	1.70%	7	2.98%	4	1.70%	0	-	23	9.79%
12 Farley	476	39	0	-	1	2.56%	0	-	1	2.56%	2	5.13%
13 Hampton West	3098	338	7	2.07%	7	2.07%	5	1.48%	2	0.59%	20	5.92%
14 Platte City	2468	190	6	3.16%	10	5.26%	2	1.05%	1	0.53%	9	4.74%
16 Beverly / 17 Tracy / 28 Settles Station	795	65	0	-	9	13.85%	2	1.54%	1	1.54%	2	3.08%
18/19 Weston et al	2274	231	2	0.87%	9	3.90%	4	1.73%	2	0.87%	8	3.46%
23 New Market / 24 Dearborn	791	60	0	-	5	8.33%	2	3.33%	0	-	3	5.00%
25 Edgerton / 26 Ridgely	1150	82	1	1.22%	0	-	2	2.44%	0	-	1	1.22%
27 Camden Point	636	44	2	4.55%	3	6.82%	0	-	0	-	1	2.27%
29 Hoover / 43 Shiloh	2144	172	3	1.74%	4	2.33%	3	1.74%	2	1.16%	9	5.23%
30 Ferrarview/31 Mid-Continent/33 Linkville	2061	185	1	0.54%	2	1.08%	6	3.24%	1	0.54%	5	2.70%
34 Barry East	3429	435	8	1.84%	21	4.83%	10	2.30%	7	1.61%	25	5.75%
35 Northern Heights	2634	342	5	1.46%	5	1.46%	17	4.97%	0	-	26	7.60%
38 Line Creek	2990	486	9	1.85%	8	1.65%	19	3.91%	0	-	35	7.20%
40 Barry North	3700	459	4	0.87%	24	5.23%	14	3.05%	3	0.65%	12	5.88%
41 Park Hill North	2655	346	7	2.02%	10	2.89%	15	4.34%	2	0.58%	27	3.47%
42 Barry South	2429	379	5	1.32%	9	2.37%	14	3.69%	4	1.06%	26	6.86%
44 Saven Bridges	4369	304	5	1.64%	15	4.93%	6	1.97%	4	1.32%	10	3.29%
ABSENTEE	0	549	15	2.73%	35	6.38%	18	3.28%	7	1.28%	26	4.74%
Total	65496	8221	124	1.51%	300	3.65%	255	3.10%	73	0.89%	456	5.55%
											3425	41.66%
											124	1.51%
											51	0.52%

Jurisdiction	United States Senator (Democratic)				United States Senator (Libertarian)				United States Senator (Constitution)		
	Reg. Voters	Total Votes	Pat Kelly	Trudy Busch Valentine	Ronald (Ron) William Harris	Reg. Voters	Total Votes	Jonathan Dine	Reg. Voters	Total Votes	Paul Venable
01 Riverside / 03 Northmoor	2880	329	3	111	33.74%	1	0.30%	2880	2	2	100.00%
02 Prairie Point / 32 Tiffany Springs	4304	558	6	187	33.51%	2	0.36%	4304	5	5	100.00%
04 Houston Lake / 37 Southeast	3852	494	1	199	40.28%	4	0.81%	3852	7	7	100.00%
05 Parkville	5085	604	5	236	39.07%	2	0.33%	5085	6	6	100.00%
06 Par 4	3563	391	3	146	37.34%	2	0.51%	3563	5	5	100.00%
07 Platte Hills / 15 Hampton East	2269	293	2	107	36.52%	1	0.34%	2269	7	7	100.00%
08 Platte Woods / 36 Park Hill	1614	226	1	83	36.73%	0	-	1614	1	1	100.00%
09 Lake Waukomis	729	127	0	64	50.39%	1	0.79%	729	1	1	100.00%
10 Weatherby Lake	1630	258	11	108	41.86%	1	0.39%	1630	1	1	100.00%
11 Embassy	1471	235	1	92	39.15%	1	0.43%	1471	5	5	100.00%
12 Farley	476	39	2	17	43.59%	0	-	476	1	1	100.00%
13 Hampton West	3098	338	2	138	40.83%	0	-	3098	3	3	100.00%
14 Platte City	2468	190	3	78	41.05%	1	0.53%	2468	2	2	100.00%
16 Beverly / 17 Tracy / 28 Settles Station	795	65	1	28	43.08%	1	1.54%	795	1	1	100.00%
18/19 Weston et al	2274	231	2	111	48.05%	1	0.43%	2274	3	3	100.00%
23 New Market / 24 Dearborn	791	60	1	20	33.33%	0	-	791	1	1	100.00%
25 Edgerton / 26 Ridgely	1150	82	0	51	62.20%	0	-	1150	3	3	100.00%
27 Camden Point	636	44	0	17	38.64%	0	-	636	2	2	100.00%
29 Hoover / 43 Shiloh	2144	172	1	89	51.74%	3	1.74%	2144	1	1	100.00%
30 Ferretview/31 Mid-Continent/33 Linkville	2061	185	0	86	46.49%	2	1.08%	2061	0	0	-
34 Barry East	3429	435	8	178	40.92%	2	0.46%	3429	2	2	100.00%
35 Northern Heights	2634	342	5	143	41.81%	3	0.88%	2634	7	7	100.00%
38 Line Creek	2990	486	3	162	33.33%	2	0.41%	2990	6	6	100.00%
40 Barry North	3700	459	6	175	38.13%	3	0.65%	3700	6	6	100.00%
41 Park Hill North	2655	346	4	140	40.45%	0	-	2655	3	3	100.00%
42 Barry South	2429	379	5	151	39.84%	1	0.26%	2429	5	5	100.00%
44 Seven Bridges	4369	304	3	120	39.47%	2	0.66%	4369	2	2	100.00%
ABSENTEE	0	549	15	245	44.63%	1	0.18%	0	2	2	100.00%
Total	65496	8221	94	3282	39.92%	37	0.45%	65496	98	98	100.00%

Statement of Votes Cast
 Primary Election
 Platte County, Missouri
 August 2, 2022
 08022022_Primary
 OFFICIAL

Date: 8/5/2022
 Time: 2:11:20 PM CDT
 Page 7/16

Jurisdiction	Auditor (Republican)				Auditor (Democratic)				Auditor (Libertarian)			
	Reg. Voters	Total Votes	David Gregory	Scott Fitzpatrick	Reg. Voters	Total Votes	Alan Green	Reg. Voters	Total Votes	John A. Hartwig Jr.		
01 Riverside / 03 Northmoor	2880	274	106	168	2880	286	286	2880	2	2		
02 Prairie Point / 32 Tiffany Springs	4304	371	138	233	4304	500	500	4304	5	5		
04 Houston Lake / 37 Southeast	3852	382	135	247	3852	436	436	3852	7	7		
05 Parkville	5085	646	238	408	5085	550	550	5085	5	5		
06 Par 4	3563	324	114	210	3563	365	365	3563	5	5		
07 Platte Hills / 15 Hampton East	2269	281	111	170	2269	273	273	2269	7	7		
08 Platte Woods / 36 Park Hill	1614	158	59	99	1614	207	207	1614	1	1		
09 Lake Waukomis	729	127	40	87	729	112	112	729	1	1		
10 Weatherby Lake	1630	238	104	134	1630	242	242	1630	1	1		
11 Embassy	1471	179	73	106	1471	209	209	1471	5	5		
12 Farley	476	102	43	59	476	36	36	476	1	1		
13 Hampton West	3098	428	148	280	3098	301	301	3098	3	3		
14 Platte City	2468	321	129	192	2468	162	162	2468	2	2		
16 Beverly / 17 Tracy / 28 Settles Station	795	133	53	80	795	57	57	795	1	1		
18/19 Weston et al	2274	311	130	181	2274	207	207	2274	3	3		
23 New Market / 24 Dearborn	791	145	66	79	791	58	58	791	1	1		
25 Edgerton / 26 Ridgely	1150	210	76	134	1150	69	69	1150	3	3		
27 Camden Point	636	120	59	61	636	42	42	636	2	2		
29 Hoover / 43 Shiloh	2144	426	163	263	2144	150	150	2144	1	1		
30 Ferretview/31 Mid-Continent/33 Linkville	2061	287	89	198	2061	174	174	2061	8	8		
34 Barry East	3429	379	130	249	3429	391	391	3429	3	3		
35 Northern Heights	2634	316	129	187	2634	315	315	2634	7	7		
38 Line Creek	2990	254	103	151	2990	434	434	2990	6	6		
40 Barry North	3700	351	152	199	3700	415	415	3700	6	6		
41 Park Hill North	2655	269	88	181	2655	324	324	2655	4	4		
42 Barry South	2429	298	114	184	2429	344	344	2429	5	5		
44 Seven Bridges	4369	625	220	405	4369	279	279	4369	2	2		
ABSENTEE	0	533	215	318	0	504	504	0	2	2		
Total	65496	8488	3225	5263	65496	7442	7442	65496	99	99		

US Rep District 6
 (Republican)

Jurisdiction Wide	Reg. Voters	Total Votes	Brandon Kleinmeyer		Dakota Shultz		Sam Graves		John Dady		Christopher Ryan	
			Votes	%	Votes	%	Votes	%	Votes	%	Votes	%
01 Riverside / 03 Northmoor	2880	285	25	8.77%	15	5.26%	215	75.44%	4	1.40%	26	9.12%
02 Prairie Point / 32 Tiffany Springs	4304	392	29	7.40%	33	8.42%	301	76.79%	3	0.77%	26	6.63%
04 Houston Lake / 37 Southeast	3882	406	23	5.67%	24	5.91%	318	78.33%	5	1.23%	36	8.87%
05 Parkville	5085	737	70	9.50%	35	4.75%	585	79.38%	10	1.36%	37	5.02%
06 Par 4	3563	346	38	10.98%	19	5.49%	252	72.83%	13	3.75%	24	6.94%
07 Platte Hills / 15 Hampton East	2269	299	37	12.37%	17	5.69%	216	72.24%	7	2.34%	22	7.36%
08 Platte Woods / 36 Park Hill	1614	176	15	8.52%	6	3.41%	142	80.68%	5	2.84%	8	4.55%
09 Lake Waukomis	729	142	12	8.45%	9	6.34%	103	72.54%	6	4.23%	12	8.45%
10 Weatherly Lake	1630	268	29	10.82%	8	2.99%	205	76.49%	4	1.49%	22	8.21%
11 Embassy	1471	197	18	9.14%	14	7.11%	145	73.60%	2	1.02%	18	9.14%
12 Farley	476	109	8	7.34%	9	8.26%	86	78.90%	0	-	6	5.50%
13 Hampton West	3088	471	35	7.43%	18	3.82%	384	81.53%	5	1.06%	29	6.16%
14 Platte City	2468	329	27	8.21%	19	5.78%	235	71.43%	9	2.74%	39	11.85%
16 Beverly / 17 Tracy / 28 Settles Station	795	146	9	6.16%	8	5.48%	121	82.88%	2	1.37%	6	4.11%
18/19 Weston et al	2274	350	20	5.71%	22	6.29%	273	78.00%	12	3.43%	23	6.57%
23 New Market / 24 Dearborn	791	153	14	9.15%	9	5.88%	119	77.78%	2	1.31%	9	5.88%
25 Edgerton / 26 Ridgely	1150	228	19	8.33%	8	3.51%	189	82.89%	1	0.44%	11	4.82%
27 Camden Point	636	133	9	6.77%	5	3.76%	104	78.20%	3	2.26%	12	9.02%
29 Hoover / 43 Shiloh	2144	454	48	10.57%	21	4.63%	344	75.77%	5	1.10%	36	7.93%
30 Ferretview/31 Mid-Continent/33 Linkville	2061	299	21	7.02%	8	2.66%	245	81.94%	4	1.34%	21	7.02%
34 Barry East	3429	419	26	6.21%	39	9.31%	319	76.13%	12	2.86%	23	5.48%
35 Northern Heights	2634	332	25	7.53%	23	6.93%	261	78.61%	7	2.11%	16	4.82%
38 Line Creek	2990	277	16	5.78%	20	7.22%	206	74.37%	11	3.97%	24	8.66%
40 Barry North	3700	383	29	7.57%	18	4.70%	301	78.59%	5	1.31%	30	7.83%
41 Park Hill North	2655	291	21	7.22%	22	7.56%	222	76.29%	4	1.37%	22	7.56%
42 Barry South	2429	326	19	5.83%	23	7.06%	254	77.91%	3	0.92%	27	8.28%
44 Seven Bridges	4369	691	48	6.95%	26	3.76%	571	82.63%	8	1.16%	38	5.50%
ABSENTEE	0	579	28	4.84%	28	4.84%	466	80.48%	18	3.11%	39	6.74%
Total	65496	9218	718	7.78%	506	5.48%	7182	77.91%	170	1.84%	642	6.96%

Jurisdiction Wide	US Rep District 6 (Democratic)					US Rep District 6 (Libertarian)			State Senator Dist 34 (Republican)			
	Reg. Voters	Total Votes	Henry Martin	Charles West	Michael Howard	Reg. Voters	Total Votes	Edward A Mairment	Reg. Voters	Total Votes	Tony Luetkemeyer	
01 Riverside / 03 Northmoor	2880	303	157	51.82%	83	27.39%	63	20.79%	2880	264	264	100.00%
02 Prairie Point / 32 Tiffany Springs	4304	515	256	49.71%	151	29.32%	108	20.97%	4304	372	372	100.00%
04 Houston Lake / 37 Southeast	3852	445	229	51.46%	126	28.31%	90	20.22%	3852	373	373	100.00%
05 Parkville	5085	540	286	52.96%	167	30.93%	87	16.11%	5085	674	674	100.00%
06 Par 4	3563	368	175	47.55%	132	35.87%	61	17.59%	3563	307	307	100.00%
07 Platte Hills / 15 Hampton East	2269	270	143	52.96%	81	30.00%	46	17.04%	2269	274	274	100.00%
08 Platte Woods / 36 Park Hill	1614	211	99	46.92%	70	33.18%	42	19.91%	1614	158	158	100.00%
09 Lake Waukomis	729	109	47	43.12%	38	34.86%	24	22.02%	729	124	124	100.00%
10 Weatherly Lake	1630	232	113	48.71%	72	31.03%	47	20.26%	1630	239	239	100.00%
11 Embassy	1471	210	87	41.43%	83	39.52%	40	19.05%	1471	178	178	100.00%
12 Farley	476	36	26	72.22%	4	11.11%	6	16.67%	476	101	101	100.00%
13 Hampton West	3098	300	151	50.33%	96	32.00%	53	17.67%	3098	422	422	100.00%
14 Platte City	2468	177	98	55.37%	45	25.42%	34	19.21%	2468	301	301	100.00%
16 Beverly / 17 Tracy / 28 Settles Station	795	60	30	50.00%	22	36.67%	8	13.33%	795	128	128	100.00%
18/19 Weston et al	2274	213	123	57.75%	58	27.23%	32	15.02%	2274	325	325	100.00%
23 New Market / 24 Dearborn	791	59	20	33.90%	23	38.98%	16	27.12%	791	143	143	100.00%
25 Edgerton / 26 Ridgely	1150	73	27	36.99%	27	36.99%	19	26.03%	1150	204	204	100.00%
27 Camden Point	636	41	24	58.54%	13	31.71%	4	9.76%	636	120	120	100.00%
29 Hoover / 43 Shiloh	2144	156	72	46.15%	49	31.41%	35	22.44%	2144	412	412	100.00%
30 Ferrelview/31 Mid-Continent/33 Linkville	2061	168	87	51.79%	56	33.33%	25	14.89%	2061	280	280	100.00%
34 Barry East	3429	402	183	45.52%	137	34.08%	82	20.40%	3429	382	382	100.00%
35 Northern Heights	2634	312	141	45.19%	103	33.01%	68	21.79%	2634	313	313	100.00%
38 Line Creek	2990	435	208	47.82%	137	31.49%	90	20.69%	2990	244	244	100.00%
40 Barry North	3700	426	210	49.30%	143	33.57%	73	17.14%	3700	358	358	100.00%
41 Park Hill North	2655	324	154	47.53%	121	37.35%	49	15.12%	2655	270	270	100.00%
42 Barry South	2429	332	159	47.89%	107	32.29%	66	19.88%	2429	294	294	100.00%
44 Seven Bridges	4369	278	138	49.64%	83	29.86%	57	20.50%	4369	640	640	100.00%
ABSENTEE	0	518	267	51.54%	182	35.14%	69	13.32%	0	528	528	100.00%
Total	65496	7513	3710	49.38%	2409	32.06%	1394	18.55%	65496	8428	8428	100.00%

Jurisdiction Wide	State Senator Dist 34 (Democratic)				State Rep Dist 12 (Republican)				State Rep Dist 12 (Democratic)				State Rep Dist 13 (Republican)			
	Reg. Voters	Total Votes	Sarah Shorter		Reg. Voters	Total Votes	Tom Hulsler		Reg. Voters	Total Votes	Jamie Johnson		Reg. Voters	Total Votes	Sean Pouche	
01 Riverside / 03 Northmoor	2880	285	285	100.00%	2880	258	258	100.00%	2880	289	289	100.00%	-	-	-	
02 Prairie Point / 32 Tiffany Springs	4304	502	502	100.00%	-	-	-	-	-	-	-	-	2957	269	269	
04 Houston Lake / 37 Southeast	3852	447	447	100.00%	2938	278	278	100.00%	2938	345	345	100.00%	-	-	-	
05 Parkville	5085	546	546	100.00%	5085	620	620	100.00%	5085	559	559	100.00%	-	-	-	
06 Par 4	3563	357	357	100.00%	3563	294	294	100.00%	3563	363	363	100.00%	-	-	-	
07 Platte Hills / 15 Hampton East	2289	273	273	100.00%	946	134	134	100.00%	946	106	106	100.00%	-	-	-	
08 Platte Woods / 36 Park Hill	1614	210	210	100.00%	296	46	46	100.00%	296	47	47	100.00%	-	-	-	
09 Lake Waukomis	729	109	109	100.00%	-	-	-	-	-	-	-	-	-	-	-	
10 Weatherly Lake	1630	239	239	100.00%	-	-	-	-	-	-	-	-	-	-	-	
11 Embassy	1471	207	207	100.00%	-	-	-	-	-	-	-	-	-	-	-	
12 Farley	476	36	36	100.00%	-	-	-	-	-	-	-	-	476	101	101	
13 Hampton West	3088	307	307	100.00%	1567	202	202	100.00%	1567	176	176	100.00%	599	92	92	
14 Platte City	2468	164	164	100.00%	0	0	0	-	0	0	0	-	2468	299	299	
16 Beverly / 17 Tracy / 28 Settles Station	795	57	57	100.00%	-	-	-	-	-	-	-	-	795	126	126	
18/19 Weston et al	2274	206	206	100.00%	-	-	-	-	-	-	-	-	2274	314	314	
23 New Market / 24 Dearborn	791	58	58	100.00%	-	-	-	-	-	-	-	-	791	135	135	
25 Edgerton / 26 Ridgely	1150	73	73	100.00%	-	-	-	-	-	-	-	-	1150	198	198	
27 Camden Point	636	42	42	100.00%	-	-	-	-	-	-	-	-	636	113	113	
29 Hoover / 43 Shiloh	2144	154	154	100.00%	-	-	-	-	-	-	-	-	2144	404	404	
30 Ferrievew/31 Mid-Continent/33 Linkville	2061	173	173	100.00%	-	-	-	-	-	-	-	-	524	61	61	
34 Barry East	3429	394	394	100.00%	-	-	-	-	-	-	-	-	-	-	-	
35 Northern Heights	2634	319	319	100.00%	2629	302	302	100.00%	2629	320	320	100.00%	-	-	-	
38 Line Creek	2990	427	427	100.00%	2990	234	234	100.00%	2990	443	443	100.00%	-	-	-	
40 Barry North	3700	411	411	100.00%	-	-	-	-	-	-	-	-	-	-	-	
41 Park Hill North	2655	326	326	100.00%	-	-	-	-	-	-	-	-	-	-	-	
42 Barry South	2429	338	338	100.00%	-	-	-	-	-	-	-	-	-	-	-	
44 Seven Bridges	4369	276	276	100.00%	-	-	-	-	-	-	-	-	4369	608	608	
ABSENTEE	0	501	501	100.00%	0	137	137	100.00%	0	155	155	100.00%	0	178	178	
Total	65496	7437	7437	100.00%	22894	2505	2505	100.00%	22894	2803	2803	100.00%	19183	2898	2898	

Jurisdiction Wide	State Rep Dist 14 (Republican)				State Rep Dist 14 (Democratic)				Presiding Commissioner (Republican)				Presiding Commissioner (Democratic)			
	Reg. Voters	Total Votes	Eric Holmes	%	Reg. Voters	Total Votes	Ashley Aune	%	Reg. Voters	Total Votes	Scott Fricker	%	Reg. Voters	Total Votes	John DeFoor Sr.	%
01 Riverside / 03 Northmoor	0	0	0	100.00%	0	0	0	100.00%	2880	254	254	100.00%	2880	289	289	100.00%
02 Prairie Point / 32 Tiffany Springs	1347	106	106	100.00%	1347	179	179	100.00%	4304	357	357	100.00%	4304	500	500	100.00%
04 Houston Lake / 37 Southeast	914	85	85	100.00%	914	107	107	100.00%	3852	356	356	100.00%	3852	442	442	100.00%
05 Parkville	-	-	-	-	-	-	-	-	5085	641	641	100.00%	5085	541	541	100.00%
06 Par 4	-	-	-	-	-	-	-	-	3563	289	289	100.00%	3563	366	366	100.00%
07 Platte Hills / 15 Hampton East	1323	133	133	100.00%	1323	170	170	100.00%	2269	273	273	100.00%	2269	272	272	100.00%
08 Platte Woods / 36 Park Hill	1318	113	113	100.00%	1318	164	164	100.00%	1614	152	152	100.00%	1614	208	208	100.00%
09 Lake Waukomis	729	124	124	100.00%	729	116	116	100.00%	729	121	121	100.00%	729	113	113	100.00%
10 Weatherly Lake	1630	238	238	100.00%	1630	247	247	100.00%	1630	228	228	100.00%	1630	242	242	100.00%
11 Embassy	1471	186	186	100.00%	1471	215	215	100.00%	1471	173	173	100.00%	1471	208	208	100.00%
12 Farley	-	-	-	-	-	-	-	-	476	97	97	100.00%	476	37	37	100.00%
13 Hampton West	932	111	111	100.00%	932	100	100	100.00%	3098	409	409	100.00%	3098	306	306	100.00%
14 Platte City	-	-	-	-	-	-	-	-	2468	291	291	100.00%	2468	170	170	100.00%
16 Beverly / 17 Tracy / 28 Settles Station	-	-	-	-	-	-	-	-	795	124	124	100.00%	795	60	60	100.00%
18/19 Weston et al	-	-	-	-	-	-	-	-	2274	306	306	100.00%	2274	205	205	100.00%
23 New Market / 24 Dearborn	-	-	-	-	-	-	-	-	791	137	137	100.00%	791	58	58	100.00%
25 Edgerton / 26 Ridgely	-	-	-	-	-	-	-	-	1150	197	197	100.00%	1150	70	70	100.00%
27 Camden Point	-	-	-	-	-	-	-	-	636	117	117	100.00%	636	43	43	100.00%
29 Hoover / 43 Shiloh	-	-	-	-	-	-	-	-	2144	391	391	100.00%	2144	153	153	100.00%
30 Ferrelview/31 Mid-Continent/33 Linkville	1537	215	215	100.00%	1537	145	145	100.00%	2061	270	270	100.00%	2061	171	171	100.00%
34 Barry East	3429	378	378	100.00%	3429	411	411	100.00%	3429	366	366	100.00%	3429	394	394	100.00%
35 Northern Heights	5	1	1	100.00%	5	0	0	-	2634	301	301	100.00%	2634	317	317	100.00%
38 Line Creek	-	-	-	-	-	-	-	-	2990	238	238	100.00%	2990	438	438	100.00%
40 Barry North	3700	351	351	100.00%	3700	441	441	100.00%	3700	338	338	100.00%	3700	420	420	100.00%
41 Park Hill North	2655	264	264	100.00%	2655	329	329	100.00%	2655	261	261	100.00%	2655	326	326	100.00%
42 Barry South	2429	294	294	100.00%	2429	367	367	100.00%	2429	285	285	100.00%	2429	341	341	100.00%
44 Seven Bridges	-	-	-	-	-	-	-	-	4369	610	610	100.00%	4369	277	277	100.00%
ABSENTEE	0	189	189	100.00%	0	224	224	100.00%	0	492	492	100.00%	0	509	509	100.00%
Total	23419	2788	2788	100.00%	23419	3215	3215	100.00%	65496	8074	8074	100.00%	65496	7476	7476	100.00%

Jurisdiction Wide	County Clerk (Republican)				County Clerk (Democratic)				Recorder of Deeds (Republican)				
	Reg. Voters	Total Votes	Jera Pruitt	Reg. Voters	Total Votes	Rebecca Natzinger	Reg. Voters	Total Votes	Travis Youmans	Christopher L. Wright			
01 Riverside / 03 Northmoor	2880	251	251 100.00%	2880	291	291 100.00%	2880	249	91 36.55%	158 63.45%			
02 Prairie Point / 32 Tiffany Springs	4304	356	356 100.00%	4304	504	504 100.00%	4304	344	137 39.83%	207 60.17%			
04 Houston Lake / 37 Southeast	3852	354	354 100.00%	3852	447	447 100.00%	3852	350	124 35.43%	226 64.57%			
05 Parkville	5085	634	634 100.00%	5085	545	545 100.00%	5085	596	245 41.11%	351 58.89%			
06 Par 4	3563	290	290 100.00%	3563	365	365 100.00%	3563	288	110 38.19%	178 61.81%			
07 Plate Hills / 15 Hampton East	2269	269	269 100.00%	2269	276	276 100.00%	2269	268	92 34.33%	176 65.67%			
08 Plate Woods / 36 Park Hill	1614	144	144 100.00%	1614	209	209 100.00%	1614	143	51 35.66%	92 64.34%			
09 Lake Waukomis	729	118	118 100.00%	729	114	114 100.00%	729	114	39 34.21%	75 65.79%			
10 Weatherby Lake	1630	224	224 100.00%	1630	243	243 100.00%	1630	227	78 34.36%	149 65.64%			
11 Embassy	1471	174	174 100.00%	1471	207	207 100.00%	1471	172	56 32.56%	116 67.44%			
12 Farley	476	93	93 100.00%	476	36	36 100.00%	476	92	37 40.22%	55 59.78%			
13 Hampton West	3098	408	408 100.00%	3098	302	302 100.00%	3098	400	142 35.50%	258 64.50%			
14 Plate City	2468	285	285 100.00%	2468	170	170 100.00%	2468	308	126 40.91%	182 59.09%			
16 Beverly / 17 Tracy / 28 Settles Station	795	124	124 100.00%	795	60	60 100.00%	795	123	68 55.28%	55 44.72%			
18/19 Weston et al	2274	311	311 100.00%	2274	206	206 100.00%	2274	312	139 44.55%	173 55.45%			
23 New Market / 24 Dearborn	791	140	140 100.00%	791	58	58 100.00%	791	140	80 57.14%	60 42.86%			
25 Edgerton / 26 Ridgely	1150	195	195 100.00%	1150	72	72 100.00%	1150	203	93 45.81%	110 54.19%			
27 Camden Point	636	117	117 100.00%	636	42	42 100.00%	636	126	74 58.73%	52 41.27%			
29 Hoover / 43 Shiloh	2144	394	394 100.00%	2144	153	153 100.00%	2144	400	177 44.25%	223 55.75%			
30 Ferretview/31 Mid-Continent/33 Linkville	2061	270	270 100.00%	2061	172	172 100.00%	2061	260	89 34.23%	171 65.77%			
34 Barry East	3429	360	360 100.00%	3429	396	396 100.00%	3429	359	119 33.15%	240 66.85%			
35 Northern Heights	2634	298	298 100.00%	2634	319	319 100.00%	2634	289	102 35.29%	187 64.71%			
38 Line Creek	2990	234	234 100.00%	2990	434	434 100.00%	2990	238	97 40.78%	141 59.24%			
40 Barry North	3700	337	337 100.00%	3700	421	421 100.00%	3700	316	108 34.18%	208 65.82%			
41 Park Hill North	2655	259	259 100.00%	2655	327	327 100.00%	2655	258	96 37.21%	162 62.79%			
42 Barry South	2429	283	283 100.00%	2429	341	341 100.00%	2429	279	119 42.65%	160 57.35%			
44 Seven Bridges	4369	598	598 100.00%	4369	279	279 100.00%	4369	604	252 41.72%	352 58.28%			
ABSENTEE	0	497	497 100.00%	0	505	505 100.00%	0	485	194 40.00%	291 60.00%			
Total	65496	8017	8017 100.00%	65496	7494	7494 100.00%	65496	7943	3135 39.47%	4808 60.53%			

Jurisdiction	Committeeman 12-5 (Republican)				Committeewoman 12-5 (Republican)			
	Reg. Voters	Total Votes	Josh Williams	Timothy J. Thompson	Reg. Voters	Total Votes	Tammy M. Thompson	Stacy Davis
Jurisdiction Wide	440	41	19	22	440	44	23	21
01 Riverside / 03 Northmoor	-	-	-	-	-	-	-	-
02 Prairie Point / 32 Tiffany Springs	-	-	-	-	-	-	-	-
04 Houston Lake / 37 Southeast	-	-	-	-	-	-	-	-
05 Parkville	-	-	-	-	-	-	-	-
06 Par 4	-	-	-	-	-	-	-	-
07 Platte Hills / 15 Hampton East	-	-	-	-	-	-	-	-
08 Platte Woods / 36 Park Hill	296	43	20	23	296	42	29	13
09 Lake Waukomis	-	-	-	-	-	-	-	-
10 Weatherby Lake	-	-	-	-	-	-	-	-
11 Embassy	-	-	-	-	-	-	-	-
12 Farley	-	-	-	-	-	-	-	-
13 Hampton West	-	-	-	-	-	-	-	-
14 Platte City	-	-	-	-	-	-	-	-
16 Beverly / 17 Tracy / 28 Settles Station	-	-	-	-	-	-	-	-
18/19 Weston et al	-	-	-	-	-	-	-	-
23 New Market / 24 Dearborn	-	-	-	-	-	-	-	-
25 Edgerton / 26 Ridgely	-	-	-	-	-	-	-	-
27 Camden Point	-	-	-	-	-	-	-	-
29 Hoover / 43 Shiloh	-	-	-	-	-	-	-	-
30 Ferrelview/31 Mid-Continent/33 Linkville	-	-	-	-	-	-	-	-
34 Barry East	-	-	-	-	-	-	-	-
35 Northern Heights	2629	285	145	140	2629	291	169	122
38 Line Creek	974	49	21	28	974	51	30	21
40 Barry North	-	-	-	-	-	-	-	-
41 Park Hill North	-	-	-	-	-	-	-	-
42 Barry South	-	-	-	-	-	-	-	-
44 Seven Bridges	-	-	-	-	-	-	-	-
ABSENTEE	0	17	8	9	0	19	11	8
Total	4339	435	213	222	4339	447	262	185

Committeeman 13-1
 (Republican)

Jurisdiction Wide	Reg. Voters	Total Votes	Mike Claxton	Harry W. Ingels Jr.	Tri-County Tax Question			
					Reg. Voters	Total Votes	YES	NO
01 Riverside / 03 Northmoor	2957	232	151 65.09%	81 34.91%	-	-	-	-
02 Prairie Point / 32 Tiffany Springs	-	-	-	-	-	-	-	-
04 Houston Lake / 37 Southeast	-	-	-	-	-	-	-	-
05 Parkville	-	-	-	-	-	-	-	-
06 Par 4	-	-	-	-	-	-	-	-
07 Platte Hills / 15 Hampton East	-	-	-	-	-	-	-	-
08 Platte Woods / 36 Park Hill	-	-	-	-	-	-	-	-
09 Lake Waukomis	-	-	-	-	-	-	-	-
10 Weatherby Lake	-	-	-	-	-	-	-	-
11 Embassy	-	-	-	-	-	-	-	-
12 Farley	476	89	57 64.04%	32 35.96%	-	-	-	-
13 Hampton West	599	82	62 75.61%	20 24.39%	-	-	-	-
14 Platte City	-	-	-	-	-	-	-	-
16 Beverly / 17 Tracy / 28 Settles Station	323	2	2 100.00%	0	-	-	-	-
18/19 Weston et al	155	7	4 57.14%	3 42.86%	-	-	-	-
23 New Market / 24 Dearborn	-	-	-	-	-	-	-	-
25 Edgerton / 26 Ridgely	-	-	-	-	458	120	67 55.83%	53 44.17%
27 Camden Point	-	-	-	-	-	-	-	-
29 Hoover / 43 Shiloh	-	-	-	-	-	-	-	-
30 Ferrelview/31 Mid-Continent/33 Linkville	-	-	-	-	-	-	-	-
34 Barry East	-	-	-	-	-	-	-	-
35 Northern Heights	-	-	-	-	-	-	-	-
38 Line Creek	-	-	-	-	-	-	-	-
40 Barry North	-	-	-	-	-	-	-	-
41 Park Hill North	-	-	-	-	-	-	-	-
42 Barry South	-	-	-	-	-	-	-	-
44 Seven Bridges	153	19	13 68.42%	6 31.58%	-	-	-	-
ABSENTEE	0	43	21 48.84%	22 51.16%	0	7	4 57.14%	3 42.86%
Total	4663	474	310 65.40%	164 34.60%	458	127	71 55.91%	56 44.09%

Clemstone Sewer Question

Jurisdiction Wide	Reg. Voters	Total Votes	YES		NO	
			Count	Percentage	Count	Percentage
01 Riverside / 03 Northmoor	-	-	-	-	-	-
02 Prairie Point / 32 Tiffany Springs	-	-	-	-	-	-
04 Houston Lake / 37 Southeast	-	-	-	-	-	-
05 Parkville	-	-	-	-	-	-
06 Par 4	-	-	-	-	-	-
07 Platte Hills / 15 Hampton East	-	-	-	-	-	-
08 Platte Woods / 36 Park Hill	-	-	-	-	-	-
09 Lake Waukomis	-	-	-	-	-	-
10 Weatherly Lake	-	-	-	-	-	-
11 Embassy	-	-	-	-	-	-
12 Farley	-	-	-	-	-	-
13 Hampton West	-	-	-	-	-	-
14 Platte City	-	-	-	-	-	-
16 Beverly / 17 Tracy / 28 Settles Station	-	-	-	-	-	-
18/19 Weston et al	-	-	-	-	-	-
23 New Market / 24 Dearborn	-	-	-	-	-	-
25 Edgerton / 26 Ridgely	-	-	-	-	-	-
27 Camden Point	-	-	-	-	-	-
29 Hoover / 43 Shiloh	129	25	22	88.00%	3	12.00%
30 Ferretview/31 Mid-Continent/33 Linkville	-	-	-	-	-	-
34 Barry East	-	-	-	-	-	-
35 Northern Heights	-	-	-	-	-	-
38 Line Creek	-	-	-	-	-	-
40 Barry North	-	-	-	-	-	-
41 Park Hill North	-	-	-	-	-	-
42 Barry South	-	-	-	-	-	-
44 Seven Bridges	-	-	-	-	-	-
ABSENTEE	0	1	1	100.00%	0	-
Total	129	26	23	88.46%	3	11.54%